

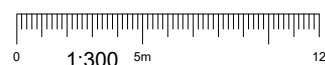
PARKING BAY QTY

4No. STANDARD PARKING BAYS

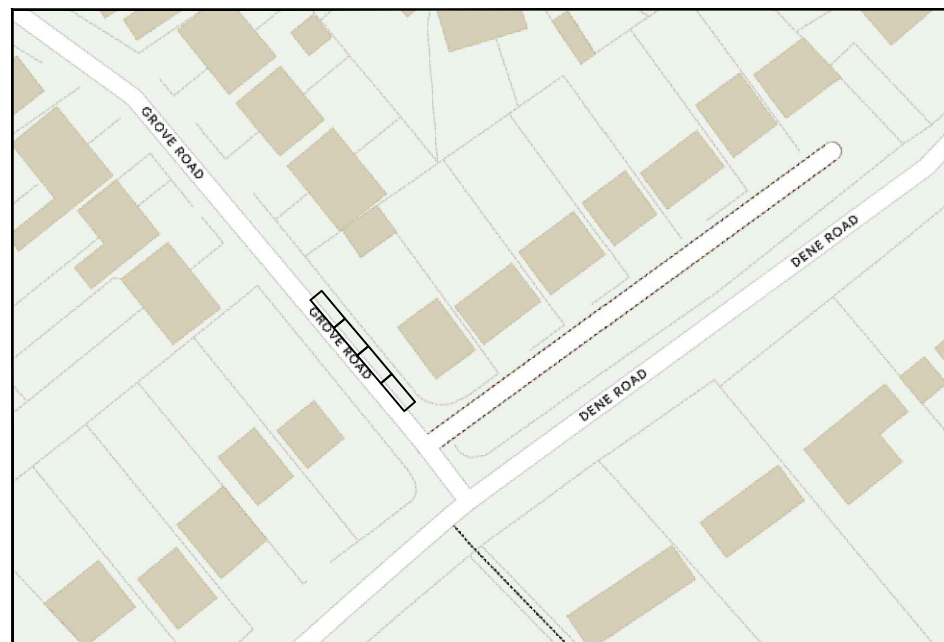
Willow Cottage

Rustles

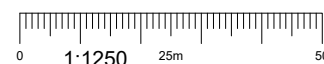
DEMISE AREA



SITE PHOTOGRAPH



SITE LOCATION PLAN



NGR E: 688421 N: 5687552
LONG: -0.29661 LAT: 51.30804

NOTES:

1. ALL DIMENSIONS IN MM UNLESS OTHERWISE NOTED.

NEW CODE:

- Active chargepoint: Outlined in Red 
- Cable Route: Magenta 
- Charging Point: Light Green 
- Feeder Pillar: Solid Green 
- Signage post: Light Green 



GOOGLE MAPS QR CODE

Master: M001	Project: PROLOGIS EVCP	Purpose of Issue: GA	Issue: A
Date: 28/04/23	Revision / Upgrade Description: GA First Issue		
Drawn: FND	Checked: FND		
Approved: CK			

Connected___Kerb

Connected Kerb Ltd
The Tapestry Building
51-52 Frith Street London W1D 4SH

Design & Principal Consultant:



Site Name: GROVE ROAD

Site ID: P-004783

Address:
49 GROVE ROAD, ASHTEAD KT21 1BE

Title: 002 SITE LOCATION PLAN

Project: SCC EVCP

Purpose of Issue: GENERAL ARRANGEMENT

Master Drawing No: P-004783-MV-Grove Road-GA_001 Issue: A

100mm
50mm
10mm